Approved For Release 1999/09/10 : CIA-RDP78-05867A000200810026-1

PHOTO NO.	LOT NO.	MAP REFERENCE	LATITUDE	LONGITUDE
343809	L-2319A	C	1 N 35 N	103 54 E

COUNTRY: ~~Approved~~ PROVINCE: (illegible)

AREA NO.	SUBJECT	SUBJECT	SUBJECT	SUBJECT	SUBJECT	SUBJECT	SUBJECT	SUBJECT	SUBJECT
MN	C&B								

1 A N G A K S K 10 L E N I N 15 S Q U A 20 K

E 25 { B C D G S. } 30 35 40

45 50

(67)

DATE OF PHOTO	TYPE	QUALITY	CLASS	NO. OF CARDS	SOURCE OF PHOTOGRAPH
—	4	2	X	1	Moscow News, Dec 4, 1957 {Top}

CLASSIFICATION: ~~Approved~~ CAPTIONED BY:

Approved For Release 1999/09/10 : CIA-RDP78-05867A000200810026-1

FORM NO. 1 Jan 54 174 USE PREVIOUS EDITIONS

PHOTO ANALYSIS REPORT

GPO 916791

PHOTO NO.	LOT NO	MAP REFERENCE	LATITUDE	LONGITUDE
343818	L-2398A	IR	46 49N	24 28E

Approved For Release 1999/09/10 : CIA-RDP78-05867A000200810026-1

COUNTRY (USSR) PROVINCE (Latvia)

AREA NO	SUBJECT	SUBJECT	SUBJECT	SUBJECT	SUBJECT	SUBJECT	SUBJECT	SUBJECT
34N	AGE							

BENDERY PRINTING MILL.

OPENING

(22)

DATE OF PHOTO	TYPE	QUALITY	CLASS	NO. OF CARDS	SOURCE OF PHOTOGRAPH
—	1	2	4	1	Moscow News, Dec 21, 57 (Top)

CLASSIFICATION (R) CAPTIONED BY (R)

Approved For Release 1999/09/10 : CIA-RDP78-05867A000200810026-1

FORM NO. 1 Jan 56 174 USE PREVIOUS EDITIONS

PHOTO ANALYSIS REPORT

GPO 918791

Approved For Release 1999/09/10 : CIA-RDP78-05867A000200810026-1

PHOTO NO. 343811 | LOT NO. L-2345A. | MAP REFERENCE IR | LATITUDE 40 14N | LONGITUDE 69 12E

COUNTRY USSR | PROJECT (USIA-528)

AREA NO	SUBJECT	SUBJECT	SUBJECT	SUBJECT	SUBJECT	SUBJECT	SUBJECT	SUBJECT
4v	A4v	AHV	A4e	D3c				

FARKHAD DAM OF THE SYR-DARYA RIVER.

(17, 24, 29)

13 4v

DATE OF PHOTO	TYPE	QUALITY	CLASS	NO. OF CARDS	SOURCE OF PHOTOGRAPH
	4	v	4	4	Soviet Woman, Oct 57 [P76-77]

CLASSIFICATION S | CAPTIONED BY S

Approved For Release 1999/09/10 : CIA-RDP78-05867A000200810026-1

FORM NO. 1 Jan 56 174 — USE PREVIOUS EDITIONS

PHOTO ANALYSIS REPORT

GPO 916791

PHOTO NO.	LOC/AID	MAP REFERENCE	LATITUDE	LONGITUDE
343812	L-23 9A	C	57 41N	37 31E

Approved For Release 1999/09/10 : CIA-RDP78-05867A000200810026-1

COUNTRY USSR PROVINCE

AREA NO	SUBJECT	SUBJECT	SUBJECT	SUBJECT	SUBJECT	SUBJECT	SUBJECT	SUBJECT
YLTN	C3A							

MOSCOW HOUSING
NKALUZHSKAYA BUL, T
SA

D 1/4

(7)

DATE OF PHOTO	TYPE	QUALITY	CLASS	NO. OF CARDS	SOURCE OF PHOTOGRAPH
	4	2	4	1	Soviet Woman, 1957 [P, TBP]

CLASSIFICATION CAPTIONED BY

Approved For Release 1999/09/10 : CIA-RDP78-05867A000200810026-1

FORM NO. 1-Jan 54 174 USE PREVIOUS EDITIONS

PHOTO ANALYSIS REPORT

GPO 918791

PHOTO NO.	LOT NO	MAP REFERENCE	LATITUDE	LONGITUDE
343813	L-2395A	C	4649 N	7120 E

Approved For Release 1999/09/10 : CIA-RDP78-05867A000200810026-1

COUNTRY	PROVINCE
USSR	(66)

AREA NO	SUBJECT	SUBJECT	SUBJECT	SUBJECT	SUBJECT	SUBJECT	SUBJECT	SUBJECT
3N	AAD							

BALKHASH COPPER SMELTING WORKS.

4 11/64

(13)

DATE OF PHOTO	TYPE	QUALITY	CLASS	NO. OF CARDS	SOURCE OF PHOTOGRAPH
—	1	2	Y	1	SOVIET UNION, No. 11, 1957 (SII-TOP SET)

CLASSIFICATION: S

CAPTIONED BY:

Approved For Release 1999/09/10 : CIA-RDP78-05867A000200810026-1

FORM NO. 1 Jun 56 174 USE PREVIOUS EDITIONS

PHOTO ANALYSIS REPORT

GPO 918791

Approved For Release 1999/09/10 : CIA-RDP78-05867A000200810026-1

PHOTO NO.	LOT NO	MAP REFERENCE	LATITUDE	LONGITUDE
143814	L-2335A	C	51 38 N	39 12 E

COUNTRY USSR PROVINCE (Ukraine)

AREA NO	SUBJECT	SUBJECT	SUBJECT	SUBJECT	SUBJECT	SUBJECT	SUBJECT	SUBJECT
937N	464							

VORONEZH SYNTHETIC RUBBER PLANT WORKS VI OP.

(25)

DATE OF PHOTO	TYPE	QUALITY	CLASS	NO. OF CARDS	SOURCE OF PHOTOGRAPH
	1	2	4	1	Soviet Union, No 11, 1957 [P. 33, Bottom]

CLASSIFICATION S-E-C-R-E-T CAPTIONED BY

Approved For Release 1999/09/10 : CIA-RDP78-05867A000200810026-1

FORM NO. 1 Jun 54 174 USE PREVIOUS EDITIONS

PHOTO ANALYSIS REPORT

GPO 91879-1

PHOTO NO. 343m15 | LO NO. L-2355A | MAP REFERENCE C | LATITUDE 6739N | LONGITUDE 6400E

COUNTRY USSR | PROVINCE [illegible]

Approved For Release 1999/09/10 : CIA-RDP78-05867A000200810026-1

AREA NO	SUBJECT	SUBJECT	SUBJECT	SUBJECT	SUBJECT	SUBJECT	SUBJECT	SUBJECT
217N	CGT							

VORKUTA AERIAL VIEW OF CITY

1
15

(6)

DATE OF PHOTO	TYPE	QUALITY	CLASS	NO. OF CARDS	SOURCE OF PHOTOGRAPH
	7	2	4	1	SOVIET UNION, No. 10, 1957 [EP, TOP-13]

CLASSIFICATION SECRET | CAPTIONED BY [illegible]

Approved For Release 1999/09/10 : CIA-RDP78-05867A000200810026-1

FORM NO. 1 Jun 54 174 USE PREVIOUS EDITIONS

PHOTO ANALYSIS REPORT

GPO 916791

PHOTO NO.	LOT NO	MAP REFERENCE	LATITUDE	LONGITUDE
343816	L-2355A	C	41.40N	41.01E

Approved For Release 1999/09/10 : CIA-RDP78-05867A000200810026-1

COUNTRY	SERIES
USSR	CHART 24

AREA NO	SUBJECT	SUBJECT	SUBJECT	SUBJECT	SUBJECT	SUBJECT	SUBJECT	SUBJECT
31N	C68	DOQ						

SAMGORA (10) POBEDA (20) S
GTTLEMENT (30) IN (35) SAMGORI (40)
VALLEY (45) (50)

7 3/4

(1,6)

DATE OF PHOTO	TYPE	QUALITY	CLASS	NO. OF CARDS	SOURCE OF PHOTOGRAPH
—	4	2	4	2	SOVIET UNION, No. 10, 1957 [PVI - TOPOG]

CLASSIFICATION: U

CAPTIONED BY:

Approved For Release 1999/09/10 : CIA-RDP78-05867A000200810026-1

FORM NO. 1 Jan 56 174 USE PREVIOUS EDITIONS

PHOTO ANALYSIS REPORT

GPO 918791

Approved For Release 1999/09/10 : CIA-RDP78-05867A000200810026-1

PHOTO NO. | LOT NO. L-3211 | MAP REFERENCE C | LATITUDE 55 41 N | LONGITUDE 37 25 E

COUNTRY USSR | SERIES 1:1 M

AREA NO	SUBJECT	SUBJECT	SUBJECT	SUBJECT	SUBJECT	SUBJECT	SUBJECT	SUBJECT
4N7N	AE T	AM 9	AE 5					

MOSCOW M. DEC OF AUT
OLIN E FOR ELECTRIC
LOADS

AT RESEARCH INSTITUTE OF SOURCES OF CURRENT.

AUTO = AUTOMATIC (23) 10°N

DATE OF PHOTO	TYPE	QUALITY	CLASS	NO. OF CARDS	SOURCE OF PHOTOGRAPH
	0	2	4	3	Soviet Union No 101, 1958 [P173]

CLASSIFICATION S-E-C-R-E-T | CAPTIONED BY

Approved For Release 1999/09/10 : CIA-RDP78-05867A000200810026-1

FORM NO. 1 Jan 54 174 USE PREVIOUS EDITIONS

PHOTO ANALYSIS REPORT

GPO 918791

Approved For Release 1999/09/10 : CIA-RDP78-05867A000200810026-1

PHOTO NO.	LOT NO	MAP REFERENCE	LATITUDE	LONGITUDE
343818	L-3212	C	59 17 N	30 15 E

COUNTRY: ~~Approved~~ PROVINCE: ~~For Release 1999/09/10 : CIA-RDP78-05867A000200810026-1~~

AREA NO	SUBJECT	SUBJECT	SUBJECT	SUBJECT	SUBJECT	SUBJECT	SUBJECT	SUBJECT	SUBJECT
317N	AJ8								

LENINGLAD CONTROL BOARD OF POWER GRID

FACILITY.

(17)

DATE OF PHOTO	TYPE	QUALITY	CLASS	NO. OF CARDS	SOURCE OF PHOTOGRAPH
	1	2	C/	1	Soviet Union, No. 101, 1951 [P18, Lower Left]

CLASSIFICATION: ~~Approved For Release 1999/09/10 : CIA-RDP78-05867A000200810026-1~~ CAPTIONED BY:

FORM NO. 1 Jun 56 174 USE PREVIOUS EDITIONS

PHOTO ANALYSIS REPORT

GPO 918781

PHOTO NO.	LOT NO	MAP REFERENCE	LATITUDE	LONGITUDE
343819	C-32/2			

COUNTRY	PROVINCE
USSR	

Approved For Release 1999/09/10 : CIA-RDP78-05867A000200810026-1

AREA NO	SUBJECT	SUBJECT	SUBJECT	SUBJECT	SUBJECT	SUBJECT	SUBJECT	SUBJECT	SUBJECT
N	AOI								

TELEMETER DEVICE FOR
OIL PROSPECTING

(16)

DATE OF PHOTO	TYPE	QUALITY	CLASS	NO. OF CARDS	SOURCE OF PHOTOGRAPH
— —	CI	2	4	1	SOVIET UNION, N-101, 1318 [P15, Lower Left]

CLASSIFICATION	CAPTIONED BY
OUO	DIA

Approved For Release 1999/09/10 : CIA-RDP78-05867A000200810026-1

FORM NO. 1 Jun 56 174 USE PREVIOUS EDITIONS

PHOTO ANALYSIS REPORT

GPO 916731

Approved For Release 1999/09/10 : CIA-RDP78-05867A000200810026-1

PHOTO NO.	LOT NO	MAP REFERENCE	LATITUDE	LONGITUDE
34 [illegible]	L-3212			

COUNTRY: USSR PROVINCE:

AREA NO	SUBJECT	SUBJECT	SUBJECT	SUBJECT	SUBJECT	SUBJECT	SUBJECT	SUBJECT
N	ATV							

AUTOMATIC WATER FLOW METER + REGULATOR

(24) 4

DATE OF PHOTO	TYPE	QUALITY	CLASS	NO. OF CARDS	SOURCE OF PHOTOGRAPH
[illegible]	4	2	4	1	SOVIET UNION, No. 101, 1958 [Pg, Top Left]

CLASSIFICATION: U CAPTIONED BY:

Approved For Release 1999/09/10 : CIA-RDP78-05867A000200810026-1

FORM NO. 1 Jan 54 174 USE PREVIOUS EDITIONS

PHOTO ANALYSIS REPORT

GPO 918791

Approved For Release 1999/09/10 : CIA-RDP78-05867A000200810026-1

PHOTO NO.	LOT NO.	MAP REFERENCE	LATITUDE	LONGITUDE
343821	L-3212			

COUNTRY: USSR PROVINCE:

AREA NO	SUBJECT	SUBJECT	SUBJECT	SUBJECT	SUBJECT	SUBJECT	SUBJECT	SUBJECT	SUBJECT
N	B30								

MARS-300 AUTOMATIC

ABULATOR

(4)

DATE OF PHOTO	TYPE	QUALITY	CLASS	NO. OF CARDS	SOURCE OF PHOTOGRAPH
—	1	2	4	1	SOVIET UNION, NO. 101, 1ST [illegible]

CLASSIFICATION: CAPTIONED BY:

Approved For Release 1999/09/10 : CIA-RDP78-05867A000200810026-1

Approved For Release 1999/09/10 : CIA-RDP78-05867A000200810026-1

PHOTO NO.	LOT NO	MAP REFERENCE	LATITUDE	LONGITUDE
343822	L-321/2			

COUNTRY: ~~USSR~~ N

AREA NO	SUBJECT	SUBJECT	SUBJECT	SUBJECT	SUBJECT	SUBJECT	SUBJECT	SUBJECT	SUBJECT
	AFS								

MACHINE FOR MINESCE
ENTERPRISING CFWATC
HHANDS

(65)

DATE OF PHOTO	TYPE	QUALITY	CLASS	NO. OF CARDS	SOURCE OF PHOTOGRAPH
	1	2	4	1	Sov Union, No 101, 1958. [P20, Top Left]

CLASSIFICATION: U

CAPTIONED BY:

Approved For Release 1999/09/10 : CIA-RDP78-05867A000200810026-1

FORM NO. 1 Jun 55 174 USE PREVIOUS EDITIONS

PHOTO ANALYSIS REPORT

GPO 916791

Approved For Release 1999/09/10 : CIA-RDP78-05867A000200810026-1

PHOTO NO.	LOT NO.	MAP REFERENCE	LATITUDE	LONGITUDE
343825	L-321	C	59 15 N	30 15 E

COUNTRY: USSR (CANCELLED) PROVINCE: LENINGRAD (CANCELLED)

AREA NO.	SUBJECT	SUBJECT	SUBJECT	SUBJECT	SUBJECT	SUBJECT	SUBJECT	SUBJECT
317N	BGD							

LENINGRAD PHOTOELECTRIC PYROMETER

DATE OF PHOTO	TYPE	QUALITY	CLASS	NO. OF CARDS	SOURCE OF PHOTOGRAPH
	1	2	4	1	SOVIET UNION, No. 101, 1931 (2ND MIDDLE LEFT)

(4)

CLASSIFICATION: [illegible] CAPTIONED BY: [illegible]

Approved For Release 1999/09/10 : CIA-RDP78-05867A000200810026-1

FORM NO. 1-Jan 54 174 USE PREVIOUS EDITIONS

PHOTO ANALYSIS REPORT

GPO 918791

PHOTO NO.	LOT NO	MAP REFERENCE	LATITUDE	LONGITUDE
3438 24	L-3212	C	19 JT N	30 15 E

Approved For Release 1999/09/10 : CIA-RDP78-05867A000200810026-1

COUNTRY	AREA NO	SUBJECT	SUBJECT	SUBJECT	SUBJECT	SUBJECT	SUBJECT	SUBJECT	SUBJECT
~~USSR~~	31 7N	R60							

LGN/MRAD PHOTOGELG C
TRIC PYROMETER WIK I
NG.

(4)

DATE OF PHOTO	TYPE	QUALITY	CLASS	NO. OF CARDS	SOURCE OF PHOTOGRAPH
	1	2	4	1	Sov Union, No. 101, 1958 [Pno, Bottom Left, #1]

CLASSIFICATION: ~~SECRET~~ CAPTIONED BY:

Approved For Release 1999/09/10 : CIA-RDP78-05867A000200810026-1

FORM NO. 1 Jan 56 174 USE PREVIOUS EDITIONS

PHOTO ANALYSIS REPORT

GPO 918791

PHOTO NO.	LOT NO	MAP REFERENCE	LATITUDE	LONGITUDE
343826	L-32	C	49 1/2 N	30 1/2 E

COUNTRY USSR PURPOSE Recce

Approved For Release 1999/09/10 : CIA-RDP78-05867A000200810026-1

AREA NO	SUBJECT	SUBJECT	SUBJECT	SUBJECT	SUBJECT	SUBJECT	SUBJECT	SUBJECT
317N	060							

LENINGRAD PHOTOELECTRIC PYROMETER LENS FACING

DATE OF PHOTO	TYPE	QUALITY	CLASS	NO. OF CARDS	SOURCE OF PHOTOGRAPH
C	1	2	4	1	Soviet Union, No. 101, 15 I 8 [Pg, Lower Left, #2]

(4)

CLASSIFICATION C CAPTIONED BY

Approved For Release 1999/09/10 : CIA-RDP78-05867A000200810026-1

FORM NO. 1 Jun 56 174 USE PREVIOUS EDITIONS

PHOTO ANALYSIS REPORT

GPO 918791

PHOTO NO.	LOT NO	MAP REFERENCE	LATITUDE / LONGITUDE
343826	L-3212		COORDINATES N.I. AVAILABLE

Approved For Release 1999/09/10 : CIA-RDP78-05867A000200810026-1

COUNTRY USSR — PRESENT USSR (FORMER USSR)

AREA NO	SUBJECT	SUBJECT	SUBJECT	SUBJECT	SUBJECT	SUBJECT	SUBJECT	SUBJECT
11N	AGL	AAD	C6Y					

1	5	10	15	20
ANKOVAN		COPACK - MOLY		
BDEN	IJM	M, IN, IN G	ULLAG	
E.	45	50		

4

(2,13,14)

DATE OF PHOTO	TYPE	QUALITY	CLASS	NO. OF CARDS	SOURCE OF PHOTOGRAPH
—	1	2	4	3	SOVIET UNION, NO. 10, 1958 [E 130, BOTTOM LEFT]

CLASSIFICATION: S — CAPTIONED BY: CIA

Approved For Release 1999/09/10 : CIA-RDP78-05867A000200810026-1

FORM NO. 1 Jun 56 174 USE PREVIOUS EDITIONS

PHOTO ANALYSIS REPORT

GPO 918791

PHOTO NO. 343827 | LOT NO L-3212 | MAP REFERENCE | LATITUDE (CONFIRM IN ARCHIVES) | LONGITUDE

COUNTRY (USSR) | PROVINCE (Uzbekistan SSR)

Approved For Release 1999/09/10 : CIA-RDP78-05867A000200810026-1

AREA NO	SUBJECT	SUBJECT	SUBJECT	SUBJECT	SUBJECT	SUBJECT	SUBJECT	SUBJECT
11N	AGL	AAD	C68					

1	2	3	4	5	6	7	8	9	10	11	12	13	14	15	16	17	18	19	20
K	A	J	A	K	A	N			C	O	F	P	E	R	—	M	O	L	Y
B	D	E	N	V	M		M	I	N	I	N	E		T	O	W	N		
				41					50										

(7, 13, 14)

4

DATE OF PHOTO	TYPE	QUALITY	CLASS	NO. OF CARDS	SOURCE OF PHOTOGRAPH
	1	2	4	3	SOVIET UNION, No. 101, 1958 [Top, Bottom, Middle]

CLASSIFICATION | CAPTIONED BY

Approved For Release 1999/09/10 : CIA-RDP78-05867A000200810026-1

FORM NO. 1 Jun 56 174 USE PREVIOUS EDITIONS

PHOTO ANALYSIS REPORT

GPO 918791

PHOTO NO.	LOT NO	MAP REFERENCE	LATITUDE	LONGITUDE
343828	Z-3212		(COORDINATES NOT AVAILABLE)	

COUNTRY USSR

Approved For Release 1999/09/10 : CIA-RDP78-05867A000200810026-1

PROVINCE (Baltic Military District)

AREA NO	SUBJECT	SUBJECT	SUBJECT	SUBJECT	SUBJECT	SUBJECT	SUBJECT	SUBJECT
11N	AAL	AAD						

1	5	10	15	20
KAJARAN		CRUSHERS		AT
MOLYBDENUM			QOPPER	
MINE.				

25	30	35	40	43	50

(13,14)

DATE OF PHOTO	TYPE	QUALITY	CLASS	NO. OF CARDS	SOURCE OF PHOTOGRAPH
5	1	2	4	2	Soviet Union, No 101, 1958 [P31, Bottom]

CLASSIFICATION

CAPTIONED BY

Approved For Release 1999/09/10 : CIA-RDP78-05867A000200810026-1

FORM NO. 1 Jun 56 174 USE PREVIOUS EDITIONS

PHOTO ANALYSIS REPORT

GPO 918791

PHOTO NO. 343629	LOT NO. L-3212	MAP REFERENCE C	LATITUDE 1941' N	LONGITUDE 3023 E
COUNTRY USSR	PROVINCE [illegible]			

Approved For Release 1999/09/10 : CIA-RDP78-05867A000200810026-1

AREA NO.	SUBJECT	SUBJECT	SUBJECT	SUBJECT	SUBJECT	SUBJECT	SUBJECT	SUBJECT
317N	BC3	BC4						

PULK OVO PHOTOELECTRIC
ICT TELESCOPE AT OBSERVATORY.

7 4

DATE OF PHOTO	TYPE	QUALITY	CLASS	NO. OF CARDS	SOURCE OF PHOTOGRAPH
[illegible]	4	2	4	2	Moscow News, July 30, 1978 [P1, Top]

CLASSIFICATION [illegible] CAPTIONED BY [illegible]

Approved For Release 1999/09/10 : CIA-RDP78-05867A000200810026-1

FORM NO. 1 Jan 54 174 USE PREVIOUS EDITIONS

PHOTO ANALYSIS REPORT

GPO 918791

PHOTO NO.	LOT NO.	MAP REFERENCE	LATITUDE	LONGITUDE
343630	L-3212	C	5310N	6331E

COUNTRY USSR PROVINCE (Kuybyshev)

Approved For Release 1999/09/10 : CIA-RDP78-05867A000200810026-1

AREA NO.	SUBJECT	SUBJECT	SUBJECT	SUBJECT	SUBJECT	SUBJECT	SUBJECT	SUBJECT
3N	AME							

KUSTANAY (World) (GRAIN) E

LEVATOR (UC)

3

(24)

DATE OF PHOTO	TYPE	QUALITY	CLASS	NO. OF CARDS	SOURCE OR PHOTOGRAPH
—	4	2	4	1	Moscow News, Aug 2, 58 (PC Mosk)

CLASSIFICATION RMO CAPTIONED BY RMO

Approved For Release 1999/09/10 : CIA-RDP78-05867A000200810026-1

FORM NO. 1 Jan 56 174 USE PREVIOUS EDITIONS

PHOTO ANALYSIS REPORT

GPO 916791

Approved For Release 1999/09/10 : CIA-RDP78-05867A000200810026-1

PHOTO NO.	LOT NO.	MAP REFERENCE	LATITUDE	LONGITUDE
343631	L-32/12	C	10 36N	36 3/4E

COUNTRY (USSR) PROVINCE (Belgorod Oblast)

AREA NO	SUBJECT	SUBJECT	SUBJECT	SUBJECT	SUBJECT	SUBJECT	SUBJECT	SUBJECT
727N	AEG							

BELGOROD 10 FIFTH 15 FUKN 20
ACE 25 AT CEMENT 35 PLANT 40
45 50

(25)

DATE OF PHOTO	TYPE	QUALITY	CLASS	NO. OF CARDS	SOURCE OF PHOTOGRAPH
—	4	2	4	1	Moscow News, Aug 2, 58 [P6, Bottom]

CLASSIFICATION (U) CAPTIONED BY (B)

Approved For Release 1999/09/10 : CIA-RDP78-05867A000200810026-1

FORM NO. 1 Jun 54 174 USE PREVIOUS EDITIONS

PHOTO ANALYSIS REPORT

GPO 818791

Approved For Release 1999/09/10 : CIA-RDP78-05867A000200810026-1

PHOTO NO. 343832 | LOT NO 6 | MAP REFERENCE | LATITUDE | LONGITUDE

COUNTRY | PROVINCE

AREA NO	SUBJECT	SUBJECT	SUBJECT	SUBJECT	SUBJECT	SUBJECT	SUBJECT	SUBJECT	SUBJECT
N	9EL	BBB							

1 IGY 5 AIRFIELD 10 HAT 15 NIKENY, 20 HN
25 TAECT ICA 30 35 40
45 50

Helicopters at the

(4,20,)

6

25X1C

DATE OF PHOTO	TYPE	QUALITY	CLASS	NO. OF CARDS	SOURCE OF PHOTOGRAPH
Feb 58	4 25X6 2		E	2	[redacted]

CLASSIFICATION [redacted] | CAPTIONED BY [redacted] 9/10 : CIA-RDP78

FORM NO. 1 Jun 54 174 USE PREVIOUS EDITIONS PHOTO ANALYSIS REPORT GPO 918791

Approved For Release 1999/09/10 : CIA-RDP78-05867A000200810026-1

PHOTO NO. 343833 | LOT NO. L-3424 | MAP REFERENCE | LATITUDE | LONGITUDE

COUNTRY USSR | PROVINCE

AREA NO N | SUBJECT BBB

SUBJECT: NAVY SHIP

SUBJECT: TACTICAL

SUBJECT: Interior of tool shop at

(4, [redacted])

25X1C

DATE OF PHOTO	TYPE	QUALITY	CLASS	NO. OF CARDS	SOURCE OF PHOTOGRAPH
Feb 58	25X6	2	B	1	[redacted]

CLASSIFICATION Secret/Unclassified/[redacted] | [redacted] BY Eik

Approved For Release 1999/09/10 : CIA-RDP78-05867A000200810026-1

FORM NO. 1 Jan 56 174 USE PREVIOUS EDITIONS PHOTO ANALYSIS REPORT GPO 918791

Approved For Release 1999/09/10 : CIA-RDP78-05867A000200810026-1

PHOTO NO. 343834 | LOT NO 6-3424 | MAP REFERENCE | LATITUDE | LONGITUDE

COUNTRY USSR

AREA NO N | SUBJECT BRB [redacted] | SUBJECT | SUBJECT | SUBJECT | SUBJECT | SUBJECT | SUBJECT | SUBJECT

NIGY BASE AT MIRNY, AN

TARCTICA

Interior of wood working shop at

(4, [redacted])

25X1C

[redacted]

DATE OF PHOTO	TYPE	QUALITY	CLASS	NO. OF CARDS
Feb 58	1 25X6	2	B	1

CLASSIFICATION Secret/Noforn/[redacted] | [redacted] | PHOTO ANALYSIS REPORT

Approved For Release 1999/09/10 : CIA-RDP78-05867A000200810026-1

FORM NO. 174 USE PREVIOUS EDITIONS

GPO 916791

Approved For Release 1999/09/10 : CIA-RDP78-05867A000200810026-1

PHOTO NO. 36 38 33 | LOT NO. 6-3424 | MAP REFERENCE | LATITUDE | LONGITUDE

COUNTRY USSR

AREA NO N | SUBJECT BBB 984

SUBJECT 1 6 Y BASE AT MIRNY, ANTARCTICA

Mobile radar, weather equipment and helicopters at the

(4, 20) 25X1C

[redacted]

DATE OF PHOTO	TYPE	QUALITY	CLASS	NO. OF CARDS
Feb 58	25X6	2	B	2

CLASSIFICATION Secret/Security Info | CAPTIONED BY [redacted]

Approved For Release 1999/09/10 : CIA-RDP78-05867A000200810026-1

FORM NO. 1 Jan 54 174 USE PREVIOUS EDITIONS PHOTO ANALYSIS REPORT GPO 918791

PHOTO NO. 343836 | LOT NO. L-3424 | MAP REFERENCE | LATITUDE | LONGITUDE

Approved For Release 1999/09/10 : CIA-RDP78-05867A000200810026-1

COUNTRY USSR

AREA NO	SUBJECT	SUBJECT	SUBJECT	SUBJECT	SUBJECT	SUBJECT	SUBJECT	SUBJECT
N	BBB	9FB						

IGY BASE AT MIRNY ANTARCTICA AIRCRAFT BUILDINGS

(4, 20)

25X1C

DATE OF PHOTO		TYPE	QUALITY	CLASS	NO. OF CARDS
Feb	58	4	2	B	2

25X6

CLASSIFICATION SECRET/RESTRICTED

Approved For Release 1999/09/10 : CIA-RDP78-05867A000200810026-1

FORM NO. 1 Jun 56 174 USE PREVIOUS EDITIONS

PHOTO ANALYSIS REPORT

GPO 918791

PHOTO NO. 343837 | LOT NO. L-3424 | MAP REFERENCE C | LATITUDE 66 34S | LONGITUDE 92 55E

Approved For Release 1999/09/10 : CIA-RDP78-05867A000200810026-1

COUNTRY ANTARCTIC (WILKES LAND)

AREA NO	SUBJECT	SUBJECT	SUBJECT	SUBJECT	SUBJECT	SUBJECT	SUBJECT	SUBJECT
7D	BBB	9FB						

MIRNY USSR 16Y BASE

(4, 20)

25X1C

[redacted]

DATE OF PHOTO	TYPE	QUALITY	CLASS	NO. OF CARDS
Feb 58	4	2	B	2

25X6

[redacted]

CLASSIFICATION Secret

Approved For Release 1999/09/10 : CIA-RDP78-05867A000200810026-1

FORM NO. 1 Jun 56 174 USE PREVIOUS EDITIONS

PHOTO ANALYSIS REPORT

GPO 916791

Approved For Release 1999/09/10 : CIA-RDP78-05867A000200810026-1

PHOTO NO. 343638 | LOT NO. L-3424 | MAP REFERENCE C | LATITUDE 66 34S | 92 55E

COUNTRY ANTARCTIC | PROVINCE [illegible] | SUBJECT [illegible]

AREA NO 7D | SUBJECT BBB | SUBJECT 9FB | SUBJECT | SUBJECT | SUBJECT | SUBJECT | SUBJECT | SUBJECT

MIRNY USSR 16Y BASE

(4,20)

25X1C

[redacted]

DATE OF PHOTO	TYPE	QUALITY	CLASS	NO. OF CARDS
Feb 58	4	2	B	2

25X6

[redacted]

Approved For Release 1999/09/10 : CIA-RDP78-05867A000200810026-1

CLASSIFICATION Secret/Noforn

FORM NO. 1 Jan 54 174 USE PREVIOUS EDITIONS

PHOTO ANALYSIS REPORT

GPO 918781

Approved For Release 1999/09/10 : CIA-RDP78-05867A000200810026-1

PHOTO NO. 343839 | LOT NO. L-2227/A | MAP REFERENCE C | LATITUDE 34 40 N | LONGITUDE 66 58 E

COUNTRY USSR

AREA NO. 42N | SUBJECT AFG | SUBJECT | SUBJECT | SUBJECT | SUBJECT | SUBJECT | SUBJECT | SUBJECT

SAMARKAND PENSTOCK
OF KH, SHARSKAYA HYD
ROLLER GEC POWER PLANT

(17)

DATE OF PHOTO	TYPE	QUALITY	CLASS	NO. OF CARDS	SOURCE
AUG 58	4	2	4	1	[redacted]

25X1C

CLASSIFICATION Secret | CAPTIONED BY [redacted]

Approved For Release 1999/09/10 : CIA-RDP78-05867A000200810026-1

FORM NO. 1 Jan 56 174 USE PREVIOUS EDITIONS

PHOTO ANALYSIS REPORT

GPO 918791

Approved For Release 1999/09/10 : CIA-RDP78-05867A000200810026-1

PHOTO NO. 343848 | LOT NO L-3228A | MAP REFERENCE C | LATITUDE 53 12N | LONGITUDE 10 09E

COUNTRY USSR | SCALE 1:50,000 (approx.) | DATE 18 JUL 78

AREA NO 347N | SUBJECT AK 2 | SUBJECT AY 2 | SUBJECT AY C | SUBJECT D36

KUYBYSHEV RESERVOIR ON THE VOLGA RIVER.

(17, 28, 29)

25X1C

DATE OF PHOTO	TYPE	QUALITY	CLASS	NO. OF CARDS
78	4	2	4	4

CLASSIFICATION [redacted] | CAPTIONED BY [redacted]

Approved For Release 1999/09/10 : CIA-RDP78-05867A000200810026-1

FORM NO. 1 Jun 56 174 USE PREVIOUS EDITIONS

PHOTO ANALYSIS REPORT

GPO 916791

Approved For Release 1999/09/10 : CIA-RDP78-05867A000200810026-1

PHOTO NO. 343841 LOT NO. 1-3226A MAP REFERENCE C LATITUDE 49 43N 3733E

COUNTRY USSR (b)

AREA NO	SUBJECT	SUBJECT	SUBJECT	SUBJECT	SUBJECT	SUBJECT	SUBJECT	SUBJECT
4N	AFC	AFD						

KRAMATORSK NOVO-KRA
MATORSK MACH BLDG PL
T. REDUCTOR [5] GEARS

1 1/2

(21) 25X1C

[redacted]

DATE OF PHOTO	TYPE	QUALITY	CLASS	NO. OF CARDS
JUNE 58	1	2	4	2

CLASSIFICATION SECRET CAPTIONED BY DIA

Approved For Release 1999/09/10 : CIA-RDP78-05867A000200810026-1

FORM NO. 174 USE PREVIOUS EDITIONS PHOTO ANALYSIS REPORT GPO 918791

Approved For Release 1999/09/10 : CIA-RDP78-05867A000200810026-1

PHOTO NO. 343842 | LOT NO Z-3228A. | MAP REFERENCE C | LATITUDE 55 41 N | LONGITUDE 37 35 E

COUNTRY USSR | SUBJECT | SUBJECT | SUBJECT | SUBJECT | SUBJECT | SUBJECT | SUBJECT | SUBJECT

AREA NO 427N | SUBJECT AKW | SUBJECT D36

MOSCOW SUBWAY - ROAD

BRIDGE OVER MOSCOW R

NR UN, V + LENIN STADIUM

DATE OF PHOTO: JUNE 57 | TYPE: 4 | QUALITY: 2 | CLASS: 4 (2429) | NO. OF CARDS: 2

25X1C

[redacted]

CLASSIFICATION: SECRET | CAPTIONED BY: DIA

Approved For Release 1999/09/10 : CIA-RDP78-05867A000200810026-1

FORM NO. 1 Jun 56 174 USE PREVIOUS EDITIONS

PHOTO ANALYSIS REPORT

GPO 918791

Approved For Release 1999/09/10 : CIA-RDP78-05867A000200810026-1

PHOTO NO. 343843 | LOT NO. L-3258A | MAP REFERENCE C | LATITUDE 56 20 N | LONGITUDE 4400 E

COUNTRY USSR

AREA NO 137N | SUBJECT AFC | SUBJECT AFD | SUBJECT | SUBJECT | SUBJECT | SUBJECT | SUBJECT | SUBJECT

GORKIY MALKING MACH

PLT. MACHINE BUILDING

FOR: CHINA

EXPORT TO

6

(21)

25X1C

[redacted]

DATE OF PHOTO	TYPE	QUALITY	CLASS	NO. OF CARDS
18	1	2	4	2

CLASSIFICATION Declc | CAPTIONED BY RC

Approved For Release 1999/09/10 : CIA-RDP78-05867A000200810026-1

FORM NO. 1 Jan 54 174 USE PREVIOUS EDITIONS

PHOTO ANALYSIS REPORT

GPO 918791

Approved For Release 1999/09/10 : CIA-RDP78-05867A000200810026-1

PHOTO NO. 343844 | LOT NO. L3298 | MAP REFERENCE IR | LATITUDE 03 15S | LONGITUDE 103 15E

COUNTRY INDONESIA | SUBJECT SUMATRA

AREA NO. 161T | SUBJECT AOW

PENDOPO SOUTH SUMAT

RAN OIL FIELDS

Please make C card

STANDARD-VACUUM PETROLEUM MAATSCHAPPIJ HAS BUILT ENTIRE COMMUNITY COMPANY-PROVIDED HOME.

(7)

25X1A

[redacted]

DATE OF PHOTO	TYPE	QUALITY	CLASS	NO. OF CARDS
	4	2	4	1

CLASSIFICATION S | CAPTIONED BY

Approved For Release 1999/09/10 : CIA-RDP78-05867A000200810026-1

FORM NO. 1 Jan 54 174 USE PREVIOUS EDITIONS

PHOTO ANALYSIS REPORT

GPO 918791

Approved For Release 1999/09/10 : CIA-RDP78-05867A000200810026-1

PHOTO NO. 343845 | LOT NO 13798 | MAP REFERENCE C | LATITUDE 03 00S | LONGITUDE 104 46E

COUNTRY INDONESIA SUMATRA

AREA NO 161T

SUBJECT AHC

SUBJECT PALEMBANG (NR) WOMEN

SUBJECT FISHING WITH NETS, N

SUBJECT SWAMP AT SIDE OF ROAD

(10, 24)

25X1A

[redacted]

DATE OF PHOTO	TYPE	QUALITY	CLASS	NO. OF CARDS
	4	2	4	1

CLASSIFICATION SECRET

CAPTIONED BY

Approved For Release 1999/09/10 : CIA-RDP78-05867A000200810026-1

FORM NO. 1 Jan 54 174 USE PREVIOUS EDITIONS

PHOTO ANALYSIS REPORT

GPO 918791

Approved For Release 1999/09/10 : CIA-RDP78-05867A000200810026-1

PHOTO NO. 343846 | LOT NO L 3798 | MAP REFERENCE C | LATITUDE 03 00S | LONGITUDE 104 46E

COUNTRY INDONESIA

AREA NO 16 IT

SUBJECT C34 | SUBJECT ALT | SUBJECT ALG | SUBJECT SUMATRA

PALEMBANG BOAT PASS

PALEMBANG ALONG CANAL

7 10 29

25X1A

[redacted]

DATE OF PHOTO	TYPE	QUALITY	CLASS	NO. OF CARDS
	4	2	4	3

CLASSIFICATION SECRET | CAPTIONED BY [illegible]

Approved For Release 1999/09/10 : CIA-RDP78-05867A000200810026-1

FORM NO. 174 USE PREVIOUS EDITIONS

PHOTO ANALYSIS REPORT

GPO 918791

Approved For Release 1999/09/10 : CIA-RDP78-05867A000200810026-1

PHOTO NO. 343847 | LOT NO. L3798 | MAP REFERENCE C | LATITUDE 06 108 | LONGITUDE 106 49E

COUNTRY INDONESIA JAVA

AREA NO.	SUBJECT	SUBJECT	SUBJECT	SUBJECT	SUBJECT	SUBJECT	SUBJECT	SUBJECT
33T	ALG	AHC						

DJAKARTA - FISHING BO

AT $

(24 30)

25X1A

[redacted]

DATE OF PHOTO	TYPE	QUALITY	CLASS	NO. OF CARDS
	4	2	4	2

CLASSIFICATION [redacted] CAPTIONED BY [redacted]

Approved For Release 1999/09/10 : CIA-RDP78-05867A000200810026-1

FORM NO. 1 Jun 56 174 USE PREVIOUS EDITIONS

PHOTO ANALYSIS REPORT

GPO 918791

Approved For Release 1999/09/10 : CIA-RDP78-05867A000200810026-1

PHOTO NO. 343848 | LOT NO L3298 | MAP REFERENCE C | LATITUDE 06 10S | LONGITUDE 106 49E

COUNTRY INDONESIA | SUBJECT JAVA

AREA NO 33T | SUBJECT ALT | SUBJECT CS1

DJAKARTA CANALS IN

DJAKARTA USED AS BATHING PLACES AND WASHING PLACES

8 (10,29) 25X1A

DATE OF PHOTO	TYPE	QUALITY	CLASS	NO. OF CARDS
	4	2	4	2

CLASSIFICATION S E C R E T | CAPTIONED BY [redacted]

Approved For Release 1999/09/10 : CIA-RDP78-05867A000200810026-1

FORM NO. 174 USE PREVIOUS EDITIONS | PHOTO ANALYSIS REPORT | GPO 916791

Approved For Release 1999/09/10 : CIA-RDP78-05867A000200810026-1

PHOTO NO. 343849 | LOT NO | MAP REFERENCE | LATITUDE 06 54 | LONGITUDE 107 36 E

COUNTRY JAVA

AREA NO	SUBJECT	SUBJECT	SUBJECT	SUBJECT	SUBJECT	SUBJECT	SUBJECT	SUBJECT
3 T	C26	AHG						

BANDUNG FARMER'S CAR
RYING PRODUCE DOWN
OAD TO TOWN FOR SALE.

(10 24)(28) 25X1A

DATE OF PHOTO	TYPE	QUALITY	CLASS	NO. OF CARDS	SOURCE
	4	2	4	2	[redacted]

CLASSIFICATION [redacted] CAPTIONED BY

Approved For Release 1999/09/10 : CIA-RDP78-05867A000200810026-1

FORM NO. 1 Jan 54 174 USE PREVIOUS EDITIONS

PHOTO ANALYSIS REPORT

GPO 918791

Approved For Release 1999/09/10 : CIA-RDP78-05867A000200810026-1

PHOTO NO. 343850 | LOT NO L3798 | MAP REFERENCE C | LATITUDE 06 54S | 107 36E

COUNTRY JAVA | PROVINCE JAVA | 8 1/1

AREA NO 33T | SUBJECT AHV | SUBJECT C50 | SUBJECT C7G

BANDUNG WOMEN WASHING CLOTHES AND DISHES IN IRRIGATION DITCH.

DATE OF PHOTO (8, 10, 29) | TYPE 4 | QUALITY 2 | CLASS 4 | NO. OF CARDS 3

25X1A

[redacted]

CLASSIFICATION U | CAPTIONED BY

Approved For Release 1999/09/10 : CIA-RDP78-05867A000200810026-1

GPO 918791

FORM NO. 174 USE PREVIOUS EDITIONS

PHOTO ANALYSIS REPORT

Approved For Release 1999/09/10 : CIA-RDP78-05867A000200810026-1

PHOTO NO. 343851 | LOT NO. L3798 | MAP REFERENCE C | LATITUDE 06 54S | LONGITUDE 107 36E

COUNTRY JAVA | SOURCE JAVA

AREA NO	SUBJECT	SUBJECT	SUBJECT	SUBJECT	SUBJECT	SUBJECT	SUBJECT	SUBJECT
33T	C26	ADD						

BANDUNG RETAIL STOR
EWHICH SELLS PETROL
EUM PRODUCTS.

(10, 16)

25X1A

[redacted]

DATE OF PHOTO	TYPE	QUALITY	CLASS	NO. OF CARDS
	4	3	4	2

CLASSIFICATION U | CAPTIONED BY [redacted]

Approved For Release 1999/09/10 : CIA-RDP78-05867A000200810026-1

FORM NO. 174 USE PREVIOUS EDITIONS

PHOTO ANALYSIS REPORT

GPO 918791

Approved For Release 1999/09/10 : CIA-RDP78-05867A000200810026-1

PHOTO NO. 343852 | LOT NO | MAP REFERENCE | LATITUDE | LONGITUDE

COUNTRY INDONESIA

AREA NO

SUBJECT AQY | SUBJECT C38 | SUBJECT C3A | SUBJECT | SUBJECT | SUBJECT | SUBJECT | SUBJECT

PETROL
LING[illegible] FROM
REFINERY EMPLOYE
FUM
FAT HOME BUILT ON EDGE
OF SWAMP.

(7810)

DATE OF PHOTO	TYPE	QUALITY	CLASS	NO. OF CARDS
	4	2	4	3

25X1A

[redacted]

CLASSIFICATION

CAPTIONED BY

Approved For Release 1999/09/10 : CIA-RDP78-05867A000200810026-1

FORM NO. 1 Jun 56 174 USE PREVIOUS EDITIONS

PHOTO ANALYSIS REPORT

GPO 918791

Approved For Release 1999/09/10 : CIA-RDP78-05867A000200810026-1

PHOTO NO. 343853 | LOT NO 13778 | MAP REFERENCE C | LATITUDE 02 55S | 104 50E

COUNTRY INDONESIA

AREA NO 161

SUBJECT 026 AHC

SUBJECT

SUBJECT

SUBJECT

SUBJECT

SUBJECT

SUBJECT

SUBJECT

SUNGAI CIFFONG

STALL

IN MARKET ATTACHED

OREFINERY.

PETROLEUM

DATE OF PHOTO (10 24)

TYPE 4

QUALITY 2

CLASS 4

NO. OF CARDS 2

25X1A

[redacted]

CAPTIONED BY

CLASSIFICATION U U O

Approved For Release 1999/09/10 : CIA-RDP78-05867A000200810026-1

FORM NO. 174 USE PREVIOUS EDITIONS

PHOTO ANALYSIS REPORT

GPO 878791

Approved For Release 1999/09/10 : CIA-RDP78-05867A000200810026-1

PHOTO NO. 343854 | LOT NO L3198 | MAP REFERENCE C | LATITUDE 02 55S | 104 50E

COUNTRY INDONESIA | SUBJECT SUMATRA

AREA NO 161T | SUBJECT C26 | SUBJECT C2A

SUNGAI GERONG

RESTAU

RANT IN MARKET NR RE

FINERY

(PETROLEUM

(10)

25X1A

[redacted]

DATE OF PHOTO	TYPE	QUALITY	CLASS	NO. OF CARDS
	4	2	4	2

CLASSIFICATION SECRET | CAPTIONED BY [redacted]

Approved For Release 1999/09/10 : CIA-RDP78-05867A000200810026-1

FORM NO. 1 Jan 54 174 USE PREVIOUS EDITIONS

PHOTO ANALYSIS REPORT

GPO 918781

PHOTO NO. 363855 | LOT NO L3798 | MAP REFERENCE C | LATITUDE 02 55S | LONGITUDE 104 50E

COUNTRY INDONESIA | SUBJECT SUMATRA

AREA NO 161T | SUBJECT C-8

SUNGAI GERONG

TANJUNG PARTY TO CELEBRATE

BEGINNING OF NEW VENTURE. WOMEN AND CHILDREN WAIT UNTIL MEN FINISH.

(8 10)

25X1A

[redacted]

DATE OF PHOTO	TYPE	QUALITY	CLASS	NO. OF CARDS
	1	2	4	1

CLASSIFICATION U

CAPTIONED BY [illegible]

Approved For Release 1999/09/10 : CIA-RDP78-05867A000200810026-1

FORM NO. 1 Jun 54 174 USE PREVIOUS EDITIONS

PHOTO ANALYSIS REPORT

GPO 918791

Approved For Release 1999/09/10 : CIA-RDP78-05867A000200810026-1

PHOTO NO. 343856 | LOT NO 1-3018 | MAP REFERENCE C | LATITUDE 54 05 N | LONGITUDE 12 08 E

COUNTRY GERMANY | MECKLENBURG VORPOMMERN

AREA NO 314M | SUBJECT 32a

ROSTOCK BALVAGE VESSEL BUILT FOR USSR at VEB Schiffswerft Neptun Rostock.

25X1A

[redacted]

DATE OF PHOTO	TYPE	QUALITY	CLASS	NO. OF CARDS
JUNE 58	4	2	B	1

CLASSIFICATION SECRET | CAPTIONED BY [illegible]

Approved For Release 1999/09/10 : CIA-RDP78-05867A000200810026-1

FORM NO. 174 USE PREVIOUS EDITIONS

PHOTO ANALYSIS REPORT

GPO 1971

PHOTO NO. 343853 LOT NO. L-3818 MAP REFERENCE C LATITUDE 54 05 N LONGITUDE 12 08 E

Approved For Release 1999/09/10 : CIA-RDP78-05867A000200810026-1

COUNTRY GERMANY SUBJECT MECKLENBURG SUBJECT VORPOMMERN SUBJECT SUBJECT SUBJECT SUBJECT SUBJECT SUBJECT

AREA NO. 314M SUBJECT 3C2

ROSTOCK SALVAGE VESSEL BUILT FOR USSR at VEB Schiffswerft Neptun Rostock.

25X1A [redacted]

DATE OF PHOTO	TYPE	QUALITY	CLASS	NO. OF CARDS
JUNE 58	4	2	B	1

CLASSIFICATION SECRET CAPTIONED BY (UNC)

Approved For Release 1999/09/10 : CIA-RDP78-05867A000200810026-1

FORM NO. 174 1 Jun 54 USE PREVIOUS EDITIONS PHOTO ANALYSIS REPORT GPO 9-7721

PHOTO NO. 343858 LOT NO. L-3818 MAP REFERENCE C LATITUDE 54 05 N LONGITUDE 12 08 E

Approved For Release 1999/09/10 : CIA-RDP78-05867A000200810026-1

COUNTRY GERMANY SUBJECT MECKLENBURG SUBJECT POMMERN

AREA NO. 514M 3C2

ROSTOCK SALVAGE VES

SEL BUILT FOR USSR

at VEB

Schiffswerft Neptun Rostock.

25X1A

[redacted]

DATE OF PHOTO			TYPE	QUALITY	CLASS	NO. OF CARDS
JUNE	5	8	4	2	B	1

CLASSIFICATION S/NOFORN/EC CAPTIONED BY DOD/ICA

Approved For Release 1999/09/10 : CIA-RDP78-05867A000200810026-1

FORM NO. 174 USE PREVIOUS EDITIONS

PHOTO ANALYSIS REPORT

Approved For Release 1999/09/10 : CIA-RDP78-05867A000200810026-1

PHOTO NO.	LOT NO.	MAP REFERENCE	LATITUDE	LONGITUDE
343859	L3748			16½

COUNTRY: USSR — PROVINCE:

AREA NO	SUBJECT	SUBJECT	SUBJECT	SUBJECT	SUBJECT	SUBJECT	SUBJECT	SUBJECT
	AIG							

1 Photo of Launch Pad, 1 Launch Stand

25X1A

[redacted]

DATE OF PHOTO	TYPE	QUALITY	CLASS	NO. OF CARDS
21 MAY 68	4	1	B	1

CLASSIFICATION: SECRET — CAPTIONED BY:

Approved For Release 1999/09/10 : CIA-RDP78-05867A000200810026-1

FORM NO. 1 Jan 54 174 USE PREVIOUS EDITIONS

PHOTO ANALYSIS REPORT

(20)

Approved For Release 1999/09/10 : CIA-RDP78-05867A000200810026-1

PHOTO NO. 343060 | LOT NO. | MAP REFERENCE | LATITUDE

COUNTRY USSR-AVIA

AREA NO. | SUBJECT | SUBJECT | SUBJECT | SUBJECT | SUBJECT | SUBJECT | SUBJECT | SUBJECT

AIG

Photo of Launch Pad, Tyuratam

25X1A

[redacted]

DATE OF PHOTO | TYPE | QUALITY | CLASS | NO. OF CARDS

21 MAY 58 | 4 | 1 | B | 1

CLASSIFICATION SECRET | CAPTIONED BY

Approved For Release 1999/09/10 : CIA-RDP78-05867A000200810026-1

(20)

FORM NO. 174 1 Jun 56 USE PREVIOUS EDITIONS

PHOTO ANALYSIS REPORT

Approved For Release 1999/09/10 : CIA-RDP78-05867A000200810026-1

PHOTO NO. 343861 | LOT NO L3748 | MAP REFERENCE | LATITUDE

COUNTRY USSR | PROVINCE

AREA NO | SUBJECT | SUBJECT | SUBJECT | SUBJECT | SUBJECT | SUBJECT | SUBJECT | SUBJECT

Military Truck Convoy
Left Front Vehicle
Foot Soldier

Note Machine Gun
Ring on Roof of Truck Cab

25X1A

[redacted]

DATE OF PHOTO	TYPE	QUALITY	CLASS	NO. OF CARDS
13 SEP 60	4	1	S	4

CLASSIFICATION [redacted] | CAPTIONED BY [redacted]

Approved For Release 1999/09/10 : CIA-RDP78-05867A000200810026-1

FORM NO. 1 Jun 56 174 USE PREVIOUS EDITIONS

PHOTO ANALYSIS REPORT

(20)

Approved For Release 1999/09/10 : CIA-RDP78-05867A000200810026-1

PHOTO NO. 343862 LOT NO L3TAB MAP REFERENCE LATITUDE

COUNTRY YUGOSLAVIA PROVINCE

AREA NO 88 SUBJECT 180 SUBJECT 112 SUBJECT 24 SUBJECT AGB SUBJECT SUBJECT SUBJECT SUBJECT

TRUCK ON

EAST ITALY

ECR OF VENEZIA BOUND

FOR LATARINA

25X1A

[redacted]

DATE OF PHOTO	TYPE	QUALITY	CLASS	NO. OF CARDS
13 SEP 56	4	1	B	4

CAPTIONED BY

CLASSIFICATION SECRET

Approved For Release 1999/09/10 : CIA-RDP78-05867A000200810026-1

(20)

FORM NO. 1-Jan 56 174 USE PREVIOUS EDITIONS

PHOTO ANALYSIS REPORT

Approved For Release 1999/09/10 : CIA-RDP78-05867A000200810026-1

PHOTO NO. 343863 LOT NO 63743 MAP REFERENCE LATITUDE

COUNTRY YUGOSLAVIA

AREA NO SUBJECT ALH SUBJECT AL2 SUBJECT [redacted] SUBJECT 988 SUBJECT SUBJECT SUBJECT SUBJECT

LOVCEN - TUCKISH DESCRIPTION

FORTIFICATIONS

25X1A

[redacted]

DATE OF PHOTO TYPE QUALITY CLASS NO. OF CARDS

AUG 58 4 1 B 3

CLASSIFICATION CAPTIONED BY

Approved For Release 1999/09/10 : CIA-RDP78-05867A000200810026-1

(20)

FORM NO. 174 USE PREVIOUS EDITIONS

PHOTO ANALYSIS REPORT

Approved For Release 1999/09/10 : CIA-RDP78-05867A000200810026-1

PHOTO NO. 343864 | LOT NO 63748 | MAP REFERENCE | LATITUDE

COUNTRY YUGOSLAVIA

AREA NO | SUBJECT ALH AL2 | SUBJECT | SUBJECT | SUBJECT | SUBJECT | SUBJECT | SUBJECT

LOVCEN CARGO DIFFICULT DOWNDECK

FOR LATARIA

25X1A

[redacted]

DATE OF PHOTO	TYPE	QUALITY	CLASS	NO. OF CARDS
12 AUG 58	4	1	B	2

CLASSIFICATION [illegible] CAPTIONED BY [illegible]

Approved For Release 1999/09/10 : CIA-RDP78-05867A000200810026-1

(20)

FORM NO. 1 Jan 54 174 USE PREVIOUS EDITIONS

PHOTO ANALYSIS REPORT

Approved For Release 1999/09/10 : CIA-RDP78-05867A000200810026-1

PHOTO NO. 343865 | LOT NO | MAP REFERENCE | LATITUDE | LONGITUDE

COUNTRY

AREA NO | SUBJECT | SUBJECT | SUBJECT | SUBJECT | SUBJECT | SUBJECT | SUBJECT | SUBJECT

25X1A

DATE OF PHOTO	TYPE	QUALITY	CLASS	NO. OF CARDS

CLASSIFICATION

CAPTIONED BY

Approved For Release 1999/09/10 : CIA-RDP78-05867A000200810026-1

FORM NO. 1 Jan 56 174 USE PREVIOUS EDITIONS

PHOTO ANALYSIS REPORT

(20)

Approved For Release 1999/09/10 : CIA-RDP78-05867A000200810026-1

PHOTO NO. 343866 | LOT NO | MAP REFERENCE | LATITUDE | LONGITUDE

COUNTRY

AREA NO | SUBJECT | SUBJECT | SUBJECT | SUBJECT | SUBJECT | SUBJECT | SUBJECT | SUBJECT

LOWER CANYON OF [illegible]

ITALIAN TRUCK ON DECK

FOR PLATTARIA

PART OF 2 PART PANORAMA

SEE CIA 343867

25X1A

DATE OF PHOTO	TYPE	QUALITY	CLASS	NO. OF CARDS
[illegible]	4	1	B	4

CLASSIFICATION [illegible] CAPTIONED BY

Approved For Release 1999/09/10 : CIA-RDP78-05867A000200810026-1

FORM NO. 1 Jan 56 174 USE PREVIOUS EDITIONS

PHOTO ANALYSIS REPORT

(20)

Approved For Release 1999/09/10 : CIA-RDP78-05867A000200810026-1

PHOTO NO. 343867 | LOT NO | MAP REFERENCE | LATITUDE | LONGITUDE

COUNTRY

AREA NO | SUBJECT | SUBJECT | SUBJECT | SUBJECT | SUBJECT | SUBJECT | SUBJECT | SUBJECT

LOVCEN CARGO OF HIF

ITALIAN TRUCK OVERDECK

FORMATION

PART OF 2 PART PANORAMA

SEE CIA 343866

25X1A

[redacted]

DATE OF PHOTO	TYPE	QUALITY	CLASS	NO. OF CARDS
5 SEP 58	4	1	B	4

CLASSIFICATION | CAPTIONED BY

Approved For Release 1999/09/10 : CIA-RDP78-05867A000200810026-1

FORM NO. 1 Jun 56 174 USE PREVIOUS EDITIONS

PHOTO ANALYSIS REPORT

(20)

Approved For Release 1999/09/10 : CIA-RDP78-05867A000200810026[illegible]

PHOTO NO. 343868 | LOT NO | MAP REFERENCE C | LATITUDE | LONGITUDE

COUNTRY

AREA NO. | SUBJECT | SUBJECT | SUBJECT | SUBJECT | SUBJECT | SUBJECT | SUBJECT | SUBJECT | SUBJECT

1 - SLOVENIJA 2 - WAREHOUSE

PART 1 OF 3 PART PANORAMA,

SEE CIA 343868 THRU 343870

DATE OF PHOTO | TYPE | QUALITY | CLASS | NO. OF CARDS | SOURCE OF PHOTOGRAPH 25X1A

CLASSIFICATION | CAPTIONED BY

Approved For Release 1999/09/10 : CIA-RDP[illegible]

FORM NO. 1 Jan 56 174 USE PREVIOUS EDITIONS

PHOTO ANALYSIS REPORT

(20)

Approved For Release 1999/09/10 : CIA-RDP78-05867A000200810026-1

PHOTO NO. 343869 | LOT NO. | MAP REFERENCE C | LATITUDE 43 31N | LONGITUDE 16 26 E

COUNTRY YUGOSLAVIA

AREA NO. | SUBJECT | SUBJECT | SUBJECT | SUBJECT | SUBJECT | SUBJECT | SUBJECT | SUBJECT

SUBJECT: CLEARING AREA AND
PARTIAL [CARGO] UNLOADED -
VENICA - LOADED
STATUS

2 - Warehouse B - Material
To replace Quay with.
Part 2 of 3 part panorama.
See CIA ——— Thru. ———

25X1A

DATE OF PHOTO: 13 JUL 45 | TYPE: 4 | QUALITY: 1 | CLASS: B | NO. OF CARDS: 5

CLASSIFICATION: SECRET | CONTROLLED BY: [redacted]

Approved For Release 1999/09/10 : CIA-RD

(20)

FORM NO. 174 USE PREVIOUS EDITIONS

PHOTO ANALYSIS REPORT

Approved For Release 1999/09/10 : CIA-RDP78-05867A000200810026-1

PHOTO NO. 343870 | LOT NO. | MAP REFERENCE | LATITUDE | LONGITUDE

COUNTRY

AREA NO. | SUBJECT | SUBJECT | SUBJECT | SUBJECT | SUBJECT | SUBJECT | SUBJECT | SUBJECT | SUBJECT

DATE OF PHOTO | TYPE | QUALITY | CLASS | NO. OF CARDS | SOURCE OF PHOTOGRAPH

25X1A

[redacted]

CLASSIFICATION | CAPTIONED BY

Approved For Release 1999/09/10 : CIA-RDP

FORM NO. 1 JAN 54 174 USE PREVIOUS EDITIONS

PHOTO ANALYSIS REPORT

(20)

PHOTO NO. 343871 | LOT NO L3749 | MAP REFERENCE C | LATITUDE 43 01 N | LONGITUDE 16 26 E

COUNTRY YUGOSLAVIA | PROVINCE KARTA

Approved For Release 1999/09/10 : CIA-RDP78-05867A000200810026-1

AREA NO 2 | SUBJECT 1 | SUBJECT 2 | SUBJECT 3 | SUBJECT 4 | SUBJECT | SUBJECT | SUBJECT | SUBJECT

1- YUGOSLAV Freighter ROSAN
2- German Freighter FILBEK
3- New BEACON DC, PART 1 OF 2
PART PANORAMA, See CIA 343872

DATE OF PHOTO 8 JUL 55 | TYPE 4 | QUALITY 1 | CLASS R | NO. OF CARDS 4 | SOURCE OF PHOTOGRAPH 25X1A [redacted]

CLASSIFICATION S

Approved For Release 1999/09/10 : CIA-

CAPTIONED BY

FORM NO. 1 Jun 56 174 USE PREVIOUS EDITIONS

PHOTO ANALYSIS REPORT

Approved For Release 1999/09/10 : CIA-RDP78-05867A000200810026-1

PHOTO NO. 343872 | LOT NO | MAP REFERENCE | LATITUDE | LONGITUDE

COUNTRY

AREA NO | SUBJECT | SUBJECT | SUBJECT | SUBJECT | SUBJECT | SUBJECT | SUBJECT | SUBJECT

4-YUGOSLAV BOATS 5-YUGOSLAV ship 6-WAREHOUSES
PART OF A PART PANORAMA. SEE
CIA-343871

DATE OF PHOTO	TYPE	QUALITY	CLASS	NO. OF CARDS	SOURCE OF PHOTOGRAPH
					25X1A

CLASSIFICATION | CATEGORY BY

Approved For Release 1999/09/10 : CIA-RDP

FORM NO. 1 Jan 54 174 USE PREVIOUS EDITIONS

PHOTO ANALYSIS REPORT

(20)

Approved For Release 1999/09/10 : CIA-RDP78-05967A000200810026-1

PHOTO NO. 343873 LOT NO. MAP REFERENCE LATITUDE

COUNTRY YUGOSLAVIA

AREA NO. SUBJECT SUBJECT SUBJECT SUBJECT SUBJECT SUBJECT SUBJECT

1-Torpedo boat
2-Yugoslav military water tanker loading water DB-011
3-Yugoslav military tanker loading water-PV-611

DATE OF PHOTO 13 JUNE 58 TYPE 4 QUALITY 1 CLASS B NO. OF CARDS 5

SOURCE OF PHOTOGRAPH [redacted] 25X1A

CAPTIONED BY

CLASSIFICATION SECRET

Approved For Release 1999/09/10 : CIA-RDP78-05967A000200810026-1

PHOTO ANALYSIS REPORT

FORM NO. 1-74 USE PREVIOUS EDITIONS

Approved For Release 1999/09/10 : CIA-RDP78-05867A000200810026-1

PHOTO NO. 343874 | LOT NO. L3779 | MAP REFERENCE C | LATITUDE 43 31N | LONGITUDE 16 26E

COUNTRY YUGOSLAVIA | PROVINCE KRAPINA

AREA NO. 2280 | SUBJECT ALHOA | SUBJECT SEA | SUBJECT ALA | SUBJECT AIF

Yugoslav Tugboat Trieste

4-UD YUGOSLAV TUGBOAT
PART OF A PAIR PANORAMA,
SEE CIA 343873

[B-30]

25X1A

DATE OF PHOTO	TYPE	QUALITY	CLASS	NO. OF CARDS	SOURCE OF PHOTOGRAPH
13 JUL 58	4	1	B	5	[redacted]

CLASSIFICATION SECRET | CAPTIONED BY [redacted]

Approved For Release 1999/09/10 : CIA-R

FORM NO. 1 Jan 56 174 USE PREVIOUS EDITIONS

PHOTO ANALYSIS REPORT

(20)

Approved For Release 1999/09/10 : CIA-RDP78-05867A000200810026-1

PHOTO NO. 343875 | LOT NO. L3749 | MAP REFERENCE ADEN | LATITUDE 13 31N | LONGITUDE 16 26E

COUNTRY YEMEN | SOURCE HR

AREA NO 2250 | SUBJECT AL1 | SUBJECT AL2 | SUBJECT AL9 | SUBJECT C2B | SUBJECT AL6 | SUBJECT AL8 | SUBJECT AL4 | SUBJECT A20

1 5 10 15 20
YEMEN PORT LOCATION

25 30 35 40
SOUTH COAST OF HARBOR

45 50
See CIA 343868 (photo 124 all pics)
Thru 343874

DATE OF PHOTO	TYPE	QUALITY	CLASS	NO. OF CARDS	SOURCE OF PHOTOGRAPH
5 2 3	0	2	B	8	25X1A [redacted]

CLASSIFICATION SECRET | CAPTIONED BY [redacted]

Approved For Release 1999/09/10 : CIA-RDP78-05867A000200810026-1

FORM NO. 1 Jun 56 174 USE PREVIOUS EDITIONS

PHOTO ANALYSIS REPORT

(20)

Approved For Release 1999/09/10 : CIA-RDP78-03061A000200810026-1

PHOTO NO. 343876 LOT NO. L-3749 MAP REFERENCE LATITUDE 43 32 N LONGITUDE 16 28 E

COUNTRY YUGOSLAVIA

AREA NO 2300 SUBJECT ALB SUBJECT ANA SUBJECT ALA SUBJECT ALG SUBJECT SUBJECT ANF SUBJECT SUBJECT

PORTING KALI V LIVNO

PERUTVA RUDNIK A

TSQUA

1- TUGBOAT 2- YUGOSLAV CARGO SHIP 1- YUGOSLAV SHIP LIVNO PART 1 OF 2 PART PANORAMA, SEE CIA 343876 THRU 343880

DATE OF PHOTO	TYPE	QUALITY	CLASS	NO. OF CARDS	SOURCE OF PHOTOGRAPH
16 SEP 58	V	1	B	6	25X1A

CLASSIFICATION SECRET CAPTIONED BY

Approved For Release 1999/09/10 : CIA-R

FORM NO. 1 Jan 54 174 USE PREVIOUS EDITIONS

PHOTO ANALYSIS REPORT

(20)

Approved For Release 1999/09/10 : CIA-RDP78-05867A000200810026-1

NO. 343877 LOT NO 3-149 MAP REFERENCE ADC 1888 LATITUDE 43 32 N 16 28 E 7½

ENTITY YUGOSLAVIA

CA NO 2.ROM SUBJECT ALB SUBJECT FLH SUBJECT NLA SUBJECT ALG SUBJECT YDA SUBJECT AMF SUBJECT LIVN

FOTINA KRALJEVA RUMIJA

OFFICIAL

2 - Yugoslav ship

NEBETVA 3 - Cranes - Bow

of Yugoslav ship RUMIJA at

Right, Part 2 of 5 part PANORAMA,

West to East

DATE OF PHOTO 16 SEP 57 TYPE 4 QUALITY 1 CLASS B NO. OF CARDS 6 SOURCE OF PHOTOGRAPH [redacted] 25X1A

CATEGORIES BY

CLASSIFICATION SECRET NOFORN

Approved For Release 1999/09/10 : CIA-R

FORM NO. 174 USE PREVIOUS EDITIONS PHOTO ANALYSIS REPORT

Approved For Release 1999/09/10 : CIA-RDP78-05867A000200010026-1

NO.	LOT NO	MAP REFERENCE	LATITUDE
343878	L3749		43 32N 16 28E

COUNTRY	SUBJECT	SUBJECT	SUBJECT	SUBJECT	SUBJECT	SUBJECT	SUBJECT
YUGOSLAVIA	ADRIATIC COAST	ZADAR	ZADAR AREA	ZADAR AREA	ZADAR	AIRFIELD	

ZADAR AREA, ZADAR AIRFIELD, ZADAR HARBOR, ZADAR SHIPYARD, ZADAR RAILROAD YARD, ZADAR RAILROAD STATION, ZADAR RAILROAD BRIDGE, ZADAR RAILROAD TUNNEL, ZADAR RAILROAD TRACKS, ZADAR RAILROAD SIDINGS, ZADAR RAILROAD SWITCHES, ZADAR RAILROAD SIGNALS, ZADAR RAILROAD CROSSINGS, ZADAR RAILROAD EMBANKMENTS, ZADAR RAILROAD CUTS, ZADAR RAILROAD FILLS, ZADAR RAILROAD TRESTLES, ZADAR RAILROAD CULVERTS, ZADAR RAILROAD DITCHES, ZADAR RAILROAD RIGHT-OF-WAY, ZADAR RAILROAD STATION BUILDINGS, ZADAR RAILROAD STATION PLATFORMS, ZADAR RAILROAD STATION CANOPIES, ZADAR RAILROAD STATION WAITING ROOMS, ZADAR RAILROAD STATION TICKET OFFICES, ZADAR RAILROAD STATION BAGGAGE ROOMS, ZADAR RAILROAD STATION RESTROOMS, ZADAR RAILROAD STATION PARKING LOTS, ZADAR RAILROAD STATION ACCESS ROADS, ZADAR RAILROAD STATION SIGNS, ZADAR RAILROAD STATION LIGHTING, ZADAR RAILROAD STATION HEATING, ZADAR RAILROAD STATION AIR CONDITIONING, ZADAR RAILROAD STATION TELEPHONES, ZADAR RAILROAD STATION INTERCOMS, ZADAR RAILROAD STATION CLOCKS, ZADAR RAILROAD STATION MIRRORS, ZADAR RAILROAD STATION BENCHES, ZADAR RAILROAD STATION TRASH CANS, ZADAR RAILROAD STATION ASHTRAYS, ZADAR RAILROAD STATION DRINKING FOUNTAINS, ZADAR RAILROAD STATION VENDING MACHINES, ZADAR RAILROAD STATION NEWSSTANDS, ZADAR RAILROAD STATION BOOKSTORES, ZADAR RAILROAD STATION FLORISTS, ZADAR RAILROAD STATION BARBERS, ZADAR RAILROAD STATION BEAUTY SHOPS, ZADAR RAILROAD STATION SHOESHINE STANDS, ZADAR RAILROAD STATION TAILORS, ZADAR RAILROAD STATION DRY CLEANERS, ZADAR RAILROAD STATION LAUNDRIES, ZADAR RAILROAD STATION SHOE REPAIR, ZADAR RAILROAD STATION WATCH REPAIR, ZADAR RAILROAD STATION JEWELRY REPAIR, ZADAR RAILROAD STATION LUGGAGE REPAIR, ZADAR RAILROAD STATION UMBRELLA REPAIR, ZADAR RAILROAD STATION SHOE SHINE STANDS, ZADAR RAILROAD STATION TAILORS, ZADAR RAILROAD STATION DRY CLEANERS, ZADAR RAILROAD STATION LAUNDRIES, ZADAR RAILROAD STATION SHOE REPAIR, ZADAR RAILROAD STATION WATCH REPAIR, ZADAR RAILROAD STATION JEWELRY REPAIR, ZADAR RAILROAD STATION LUGGAGE REPAIR, ZADAR RAILROAD STATION UMBRELLA REPAIR

YUGOSLAV SHIP

RUSSIA

PART 3 OF 5 PART PANORAMA, SEE

CIA THRU

DATE OF PHOTO	TYPE	QUALITY	CLASS	NO. OF CARDS	SOURCE OF PHOTOGRAPH
16 JUL 58	H	1	R	6	25X1A

CLASSIFICATION: SECRET

CAPTIONED BY: [redacted]

Approved For Release 1999/09/10 : CIA-[redacted]

FORM NO. 174 USE PREVIOUS EDITIONS

PHOTO ANALYSIS REPORT

Approved For Release 1999/09/10 : CIA-RDP78-05867A000200810026-1

PHOTO NO. 343879 LOT NO. L3749 MAP REFERENCE LATITUDE H3 32N 16 28E

COUNTRY USSR AREA

SUBJECT AL2 SUBJECT AL4 SUBJECT AL-A SUBJECT AL-G SUBJECT 109 SUBJECT AKF SUBJECT SUBJECT

OTHER INFORMATION

WATERFRONT VARUNISA

QUAY

W S-FLOATING CRANE GA-

WORK POINT ON EXTENSION OF QUAY.

AT LEFT IS STERN OF RUDNA.

PART OF SPASSKAYA PANORAMA, SEE

CIA Thru [30]

DATE OF PHOTO	TYPE	QUALITY	CLASS	NO. OF CARDS
16 VIII 54	1	B		6

SOURCE OF PHOTOGRAPH 25X1A [redacted]

CAPTIONED BY [redacted]

CLASSIFICATION SECRET

Approved For Release 1999/09/10 : CIA-

FORM NO. 174 USE PREVIOUS EDITIONS

PHOTO ANALYSIS REPORT

Approved For Release 1999/09/10 : CIA-RDP78-05867A000200810026-1

NO. 343804 LOT NO. 12749 MAP REFERENCE MOSAIC H3 LATITUDE 32N 16 25E 71E

SUBJECT YUGOSLAVIA SUBJECT ALB SUBJECT ALH SUBJECT AL-A SUBJECT ALG SUBJECT CO9 SUBJECT AKF

OTINJKI ZALIV LIVN

UNFRETVA RUMIJA

QUAY 6R - WORK POINT ON EXTENSION OF QUAY,

PART OF SPOT PANORAMA, SEE C/A THRU 25X1A

DATE OF PHOTO	TYPE	QUALITY	CLASS	NO. OF CARDS
16 SEP 54		1	R	6

Approved For Release 1999/09/10 : CIA-RDP78-05867A000200810026-1

CLASSIFICATION SECRET

PHOTO ANALYSIS REPORT

Approved For Release 1999/09/10 : CIA-RDP78-05867A000200040026-1

NO. 343881 LOT NO. 1-3729 MAP REFERENCE Amsterdam LATITUDE 42 52 N 16 25 E

COUNTRY USSR

SUBJECT Coal Plants SUBJECT SUBJECT SUBJECT SUBJECT SUBJECT SUBJECT

5 10 15 20

Tyumen Kuznetsk Novosibirsk

23 25 30 35 40 45 50

Stalinsk

1- General Warehouse 2- Coal pile Part 1 of Spart Panorama 1 See CIA 343881 thru 343885

25X1A-30-17

[redacted]

DATE OF PHOTO	TYPE	QUALITY	CLASS	NO. OF CARDS
56	V	4	B	4

CAPTIONED BY

CLASSIFICATION Secret

Approved For Release 1999/09/10 : CIA

FORM NO. 174 USE PREVIOUS EDITIONS PHOTO ANALYSIS REPORT

Approved For Release 1999/09/10 : CIA-RDP78-05867A000200810026-1

NO. 343082 LOT NO. MAP REFERENCE LATITUDE

SUBJECT SUBJECT SUBJECT SUBJECT SUBJECT SUBJECT SUBJECT

1- Cement warehouse 2- Coal
File 3- USSR Ship Yessica
2- Crane. Part of ship
Panorama, file CIA.

25X1A 3-30

DATE OF PHOTO TYPE QUALITY CLASS NO. OF CARDS

CLASSIFICATION

Approved For Release 1999/09/10 : CIA-RDP78-05867A000200810026-1

PHOTO ANALYSIS REPORT

Approved For Release 1999/09/10 : CIA-RDP78-05867A000200810026-1



Approved For Release 1999/09/10 : CIA-RDP78-05867A000200810026-1

Approved For Release 1999/09/10 : CIA-RDP78-05867A000200810026-1

343886

LOT NO.

MAP REFERENCE

LATITUDE

SUBJECT

SUBJECT

SUBJECT

SUBJECT

SUBJECT

SUBJECT

SUBJECT

DATE OF PHOTO

TYPE

QUALITY

CLASS

NO. OF CARDS

25X1A

Approved For Release 1999/09/10 : CIA-

CLASSIFICATION

PHOTO ANALYSIS REPORT

FORM NO. 1-74 USE PREVIOUS EDITIONS

Approved For Release 1999/09/10 : CIA-RDP78-05867A000200810026-1

PHOTO NO. 343885 LOT NO. MAP REFERENCE LATITUDE LONGITUDE

COUNTRY

AREA NO. SUBJECT SUBJECT SUBJECT SUBJECT SUBJECT SUBJECT SUBJECT SUBJECT

DATE OF PHOTO TYPE QUALITY CLASS NO. OF CARDS SOURCE OF PHOTOGRAPH

25X1A

CLASSIFICATION CATEGORY

Approved For Release 1999/09/10 : CIA-R

(20)

FORM NO. 174 USE PREVIOUS EDITIONS

PHOTO ANALYSIS REPORT

Approved For Release 1999/09/10 : CIA-RDP78-05867A000200810026-1

NO. 343886

LOT NO.

MAP REFERENCE

LATITUDE 43 32N 16 25E

COUNTRY YUGOSLAVIA

SUBJECT

SPLIT ... ZALIV [CEMENT

OIL

PLANT, SHIPS,

TANKS, 1-TUGBOAT & FLOATING CRANE 2-

US MERCHANT SHIP BEING

BROKEN UP.

PART 1 OF 4 PART PANORAMA, SEE

CIA 343886 THRU 343889. [17-30]

DATE OF PHOTO	TYPE	QUALITY	CLASS	NO. OF CARDS	SOURCE OF PHOTOGRAPH
16 JUL 53	4	1	B	7	25X1A [redacted]

CLASSIFICATION Secret NOFORN

PHOTO ANALYSIS REPORT

FORM NO. ... USE PREVIOUS EDITIONS

Approved For Release 1999/09/10 : CIA-RDP78-05867A000200810026-1

Approved For Release 1999/09/10 : CIA-RDP78B05867A000200810026-

343887

LOT NO.

MAP REFERENCE

LATITUDE

PROVINCE

SUBJECT

YUGOSLAVIA

TANK

3 — UD Norwegian Tanker & UD Yugoslav Cargo Ship.

PART 2 OF 4 PART PANORAMA, see [17-30] THRU

SOURCE OF PHOTOGRAPH

25X1A

CIA

DATE OF PHOTO	TYPE	QUALITY	CLASS	NO. OF CARDS
	4	1	B	7

[redacted]

Approved For Release 1999/09/10 : CIA-R

CLASSIFICATION

Secret

PHOTO ANALYSIS REPORT

Approved For Release 1999/09/10 : CIA-RDP78-05867A000200810026-1

NO. 3438B8 LOT NO. MAP REFERENCE LATITUDE LONGITUDE

SUBJECT SUBJECT SUBJECT SUBJECT SUBJECT SUBJECT SUBJECT SUBJECT SUBJECT

5 10 15 20

25 30 35 40

45 50

5-VO CARGO SHIP AT CEMENT PLANT

PARTS OF H PART PANORAMA, STRIP SIA THRU [7-30]

DATE OF PHOTO	TYPE	QUALITY	CLASS	NO. OF CARDS	SOURCE OF PHOTOGRAPH
5 CLR 58	4	1	B	7	25X1A [redacted]

Approved For Release 1999/09/10 : CIA-RDP78-05867A000200810026-1

CLASSIFICATION SECRET

FORM NO. 174 Jun 56 USE PREVIOUS EDITIONS PHOTO ANALYSIS REPORT (20)

Approved For Release 1999/09/10 : CIA-RDP78-05867A000200810026-1

PHOTO NO. 343889 | LOT NO. | MAP REFERENCE | LATITUDE 43 32 N | LONGITUDE 16 28 E

COUNTRY YUGOSLAVIA

AREA NO 2800 | SUBJECT KLN | SUBJECT 903 | SUBJECT AL2 | SUBJECT DZG | SUBJECT AB7 | SUBJECT AOP | SUBJECT AGB | SUBJECT

POLJANE

PLANK

6 - OIL TANKS, 4 - UD YUGOSLAV SHIP, EITHER UC OR BEING BROKEN UP.

PART OF PANORAMA

CIA

DATE OF PHOTO	TYPE	QUALITY	CLASS	NO. OF CARDS
15 SEP 58	4	1	B	1

SOURCE OF PHOTOGRAPH 25X1A [redacted]

CLASSIFICATION SECRET | CATALOGED BY CIA

Approved For Release 1999/09/10 : CIA-RDP78-05867A000200810026-1

(20)

FORM NO. 174 USE PREVIOUS EDITIONS

PHOTO ANALYSIS REPORT

Approved For Release 1999/09/10 : CIA-RDP78-05867A000200810026-1



Approved For Release 1999/09/10 : CIA-RDP78-05867A000200810026-1

Approved For Release 1999/09/10 : CIA-RDP78-05867A000200010026-1

PHOTO NO. 343891 | LOT NO | MAP REFERENCE | LATITUDE | LONGITUDE

COUNTRY

AREA NO | SUBJECT | SUBJECT | SUBJECT | SUBJECT | SUBJECT | SUBJECT | SUBJECT | SUBJECT | SUBJECT

USN Auxiliary ships moored to left & right. Part panorama of

DATE OF PHOTO | TYPE | QUALITY | CLASS | NO. OF CARDS

CLASSIFICATION | CATALOGED BY

FORM NO. 1 Apr 56 174 USE PREVIOUS EDITIONS

PHOTO ANALYSIS REPORT

CIA 25X1A

Approved For Release 1999/09/10 : CIA-RD

Approved For Release 1999/09/10 : CIA-RDP78-05867A000200810026-1

PHOTO NO. 340892 LOT NO. MAP REFERENCE LATITUDE

COUNTRY

AREA NO. SUBJECT SUBJECT SUBJECT SUBJECT SUBJECT SUBJECT SUBJECT

Auxiliary.

Part 3 of 3 part panorama type

25X1A

CIA

DATE OF PHOTO TYPE QUALITY CLASS NO. OF CARDS

CLASSIFICATION CAPTURED BY

Approved For Release 1999/09/10 : CIA-RDP

PHOTO ANALYSIS REPORT

USE PREVIOUS EDITIONS

Approved For Release 1999/09/10 : CIA-RDP78-05867A000200100026-5

COUNTRY 943893 LOT NO M.P REFERENCE LATITUDE LONGITUDE

AREA NO SUBJECT SUBJECT SUBJECT SUBJECT SUBJECT SUBJECT SUBJECT SUBJECT SUBJECT

1 5 10 15 20 25 30 35 40 45 50

1 YD YUGOSLAV NAVAL Auxiliary
Ship, 2 YD YUGOSLAV NAVAL
Auxiliary Ship, 12 Torpedo
Boats

DATE OF PHOTO TYPE QUALITY CLASS NO. OF CARDS SOURCE OF PHOTOGRAPH

CLASSIFICATION CAPTIONED BY

25X1A

[redacted]

Approved For Release 1999/09/10 : CIA-RDP

FORM NO. 1 Apr 54 174 USE PREVIOUS EDITIONS

PHOTO ANALYSIS REPORT

Approved For Release 1999/09/10 : CIA-RDP78-05867A000200010026-1

NO. 343894

LOT NO.

PROVINCE

MAP REFERENCE

LATITUDE 14 32 N LONGITUDE 16 03 E

SUBJECT | SUBJECT | SUBJECT | SUBJECT | SUBJECT | SUBJECT | SUBJECT

1 - Torpedo boat
3 - Minesweepers
4 - Patrol boats
1 of 2 ports

See CIA 343895

25X1A

DATE OF PHOTO | TYPE | QUALITY | CLASS | NO. OF CARDS

Approved For Release 1999/09/10 : CIA

CLASSIFICATION

PHOTO ANALYSIS REPORT

Approved For Release 1999/09/10 : CIA-RDP78-05867A000200810026-1

PHOTO NO. 343895 | LOT NO. | MAP REFERENCE | LATITUDE HJ 32N | LONGITUDE 16 22 E

COUNTRY YUGOSLAVIA

AREA NO	SUBJECT	SUBJECT	SUBJECT	SUBJECT	SUBJECT	SUBJECT	SUBJECT	SUBJECT
2280	SCUTARI							

1 SUBMARINE SWEEPERS 2 - PATROL BOATS 8 - MILITARY BUILDINGS - PORT AREA, SHIPPING

SCUTARI 343894

1 25X1A [7-3-80]

DATE OF PHOTO	TYPE	QUALITY	CLASS	NO. OF CARDS
17 JUL 57	H	1	B	2

CLASSIFICATION SECRET

[redacted]

Approved For Release 1999/09/10 : CIA-R

FORM NO. 1 Jun 56 174 USE PREVIOUS EDITIONS

PHOTO ANALYSIS REPORT

(20)

Approved For Release 1999/09/10 : CIA-RDP78-05867A000200810026-1

PHOTO NO. 3438'46 | LOT NO. 1-3,149 | MAP REFERENCE | LATITUDE 43 32 N | LONGITUDE 16 28 E

COUNTRY YUGOSLAVIA | BEARING

AREA NO	SUBJECT	SUBJECT	SUBJECT	SUBJECT	SUBJECT	SUBJECT	SUBJECT	SUBJECT
	BC2							

Split

Dalmatian Coast

Vicinity

Trogir

25X1A

[redacted]

DATE OF PHOTO	TYPE	QUALITY	CLASS	NO. OF CARDS
12 SEP 48	4	2	B	1

CLASSIFICATION SECRET | CAPTIONED BY

Approved For Release 1999/09/10 : CIA-RDP78-05867A000200810026-1

FORM NO. 1 Jan 53 174 USE PREVIOUS EDITIONS

PHOTO ANALYSIS REPORT

(20)

Approved For Release 1999/09/10 : CIA-RDP78-03807A000200810026-1

PHOTO NO. 343897 LOT NO. MAP REFERENCE LATITUDE 43 32 N

COUNTRY YUGOSLAVIA PROVINCE

SUBJECT

AREA NO.

1- Yugoslav ship BOSNA DC, 2- Floating crane 3- Tugboat

Part of Split panorama

343897 343899 25X1A

DATE OF PHOTO TYPE QUALITY CLASS NO. OF CARDS

Approved For Release 1999/09/10 : CIA-RDP7

CLASSIFICATION

PHOTO ANALYSIS REPORT

PHOTO NO. 343898 | LOT NO | MAP REFERENCE | LATITUDE 43 32 N | LONGITUDE 6 28 E

Approved For Release 1999/09/10 : CIA-RDP78-05867A000200810026-1

COUNTRY FRANCE | SERIES

AREA NO. | SUBJECT | SUBJECT | SUBJECT | SUBJECT | SUBJECT | SUBJECT | SUBJECT | SUBJECT

SOUTH OF TOULON

1-Floating drydock 5-Crane ondrydock
6-Floating Crane indrydock, 7-Ship CE,

Part of port panorama, See CIA

25X1A

DATE OF PHOTO	TYPE	QUALITY	CLASS	NO. OF CARDS	SOURCE OF PHOTOGRAPH
14 SEP 58	H	2	S	5	[redacted]

CLASSIFICATION | CAPTIONED BY

Approved For Release 1999/09/10 : CIA-RD

FORM NO. 1 Jan 54 174 USE PREVIOUS EDITIONS

PHOTO ANALYSIS REPORT

(20)

Approved For Release 1999/09/10 : CIA-RDP78-05867A000200810026-1

PHOTO NO. 343899 | LOT NO. | MAP REFERENCE | LATITUDE 43 32 N | LONGITUDE 5 23 E

COUNTRY

AREA NO. | SUBJECT | SUBJECT | SUBJECT | SUBJECT | SUBJECT | SUBJECT | SUBJECT | SUBJECT | SUBJECT

8 - HD Ship yd 9 - NAVAL Building

10 - CHANEL

PHOTOGRAPHIC PROGRAM, USE CIA

DATE OF PHOTO | TYPE | QUALITY | CLASS | NO. OF CARDS | SOURCE OF PHOTOGRAPH 20X1A

CLASSIFICATION

Approved For Release 1999/09/10 : CIA-RD

FORM NO. 174 USE PREVIOUS EDITIONS

PHOTO ANALYSIS REPORT

Approved For Release 1999/09/10 : CIA-RDP78-05867A000200810026-1

PHOTO NO.	LOT NO.	MAP REFERENCE	LATITUDE	LONGITUDE
343908				

COUNTRY PROVINCE

AREA NO.	SUBJECT	SUBJECT	SUBJECT	SUBJECT	SUBJECT	SUBJECT	SUBJECT	SUBJECT

343876

343899

25X1A

DATE OF PHOTO	TYPE	QUALITY	CLASS	NO. OF CARDS

CLASSIFICATION CAPTIONED BY

Approved For Release 1999/09/10 : CIA-R

FORM NO. 1 Jun 56 174 USE PREVIOUS EDITIONS

PHOTO ANALYSIS REPOR

(20)

Approved For Release 1999/09/10 : CIA-RDP78-05867A000200810026-1

PHOTO NO. 343901 | LOT NO. L-3750 | MAP REFERENCE C | LATITUDE 43 11 N | LONGITUDE 16 27 E

COUNTRY YUGOSLAVIA | PROVINCE [illegible]

AREA NO 2305 | SUBJECT 962 | SUBJECT 4209 | SUBJECT 0026 | SUBJECT 998 | SUBJECT | SUBJECT | SUBJECT | SUBJECT

HARBOR VIEW OF COAST TOWN. PART OF PANORAMA, ETC

DATE OF PHOTO 29 JUNE 48 | TYPE 4 | QUALITY 1 | CLASS B | NO. OF CARDS 4

CLASSIFICATION SECRET | CAPTIONED BY [illegible]

25X1A

Approved For Release 1999/09/10 : CIA-RDP78-05867A000200810026-1

FORM NO. 1 Jun 54 174 USE PREVIOUS EDITIONS

PHOTO ANALYSIS REPORT

(20)

Approved For Release 1999/09/10 : CIA-RDP78-05867A000200810026-1

PHOTO NO. 343912 | LOT NO. LS750 | MAP REFERENCE C | LATITUDE 43 11N | LONGITUDE 16 27E

COUNTRY YUGOSLAVIA | PROVINCE [illegible]

AREA NO 280 | SUBJECT 962 | SUBJECT ADRIA | SUBJECT COAST | SUBJECT [illegible] | SUBJECT ALG | SUBJECT | SUBJECT | SUBJECT

HARBOR PART OF PANORAMA OF COAST TOWN

ANTENNA

COAST WEST OF TOWN, 6 1/2

PART 2 OF 5 PART PANORAMA, SEE

SLA Thru [redacted] 25X1A

DATE OF PHOTO	TYPE	QUALITY	CLASS	NO. OF CARDS
29 JUNE 52	R	4	1	B	5

CLASSIFICATION SECRET | CAPTIONED BY

Approved For Release(1999/09/10 : CIA-[illegible]

FORM NO. 1 Jan 54 174 USE PREVIOUS EDITIONS

PHOTO ANALYSIS REPORT

(20)

Approved For Release 1999/09/10 : CIA-RDP78-05867A000200810026-1



Approved For Release 1999/09/10 : CIA-RDP78-05867A000200810026-1

Approved For Release 1999/09/10 : CIA-RDP78-05867A000200810026-1

PHOTO NO. 34-3-14 | LOT NO. [illegible] | MAP REFERENCE | LATITUDE 41 11 N | LONGITUDE 16 27 E

COUNTRY YUGOSLAVIA | SUBJECT ARBANIA | SUBJECT | SUBJECT | SUBJECT | SUBJECT | SUBJECT | SUBJECT | SUBJECT

AREA NO. 280 N 16.3 Ang 99R A2G TRH C.2G

HVAR IN R 5 PARTIAL
OF COAST 20 OF TOWN,
ANTENNA 30 BLDG
4-House in Ruins 5-Masonry
House

6 3/4

PARTIAL PANORAMA, See
CIA. [illegible]

DATE OF PHOTO	TYPE	QUALITY	CLASS	NO. OF CARDS	SOURCE OF PHOTOGRAPH
29 5 45	H	1	B	6	25X1A

CLASSIFICATION [illegible] | CAPTIONED BY [illegible]

Approved For Release 1999/09/10 : CIA-RDP78-0

FORM NO 174 USE PREVIOUS EDITIONS

PHOTO ANALYSIS REPORT

Approved For Release 1999/09/10 : CIA-RDP78-05867A000200810026-1

PHOTO NO. 343905 | LOT NO | MAP REFERENCE | LATITUDE 43 11 N | LONGITUDE 16 27 E

COUNTRY YUGOSLAVIA | PROVINCE ISTRIA

AREA NO 280 | SUBJECT 16 | SUBJECT ANCIENT | SUBJECT | SUBJECT | SUBJECT TOWN | SUBJECT C2G

HARBOR OF CONTINUOUS PART OF TOWN,

ANTENNA BUILDING

5- BASONY HOUSE

PART DOES PART PANORAMA, SEE

CIA [redacted] 25X1A

DATE OF PHOTO	TYPE	QUALITY	CLASS	NO. OF CARDS	SOURCE OF PHOTOGRAPH
29		4	1	8	6

Approved For Release 1999/09/10 : CIA-RDP

CLASSIFICATION SECRET NFD

PHOTO ANALYSIS REPORT

Approved For Release 1999/09/10 : CIA-RDP78-05867A000200810020-1

PHOTO NO. | LOT NO. | MAP REFERENCE | LATITUDE | LONGITUDE

COUNTRY: Yugoslavia | PROVINCE: HRVATSKA

AREA NO	SUBJECT	SUBJECT	SUBJECT	SUBJECT	SUBJECT	SUBJECT	SUBJECT	SUBJECT
2800	962	179	006	990				

HVAR
5 10 15 20
INTERCHANGE PHOTO LOCAT
25 30 35 40
ION
45 50

See CIA Photo Thru

9/14

DATE OF PHOTO	TYPE	QUALITY	CLASS	NO. OF CARDS	SOURCE OF PHOTOGRAPH
29 June 1962	O	2	B	17	25X1A [redacted]

Approved For Release 1999/09/10 : CIA-RDP7

CLASSIFICATION: SECRET-RUFF-CONTINUED CONTROL | CATALOGED BY: HJT

FORM NO. 174 | PHOTO ANALYSIS REPORT | GPO 916791

Approved For Release 1999/09/10 : CIA-RDP78B05862A000200010026-1

343907

COUNTRY

LOT NO.

MAP REFERENCE

LATITUDE

LONGITUDE

AREA NO.

SUBJECT

SUBJECT

SUBJECT

SUBJECT

SUBJECT

SUBJECT

SUBJECT

SUBJECT

DATE OF PHOTO

TYPE

QUALITY

CLASS

NO. OF CARDS

SOURCE OF PHOTOGRAPH

25X1A

[redacted]

CLASSIFICATION

SECRET-SECURITY INFORMATION-CONTINUED CONTROL

CAPTION BOX

FORM NO. 1 Jun 54 174 USE PREVIOUS EDITIONS

Approved For Release 1999/09/10 : CIA-RD

PHOTO ANALYSIS REPORT

Approved For Release 1999/09/10 : CIA-RDP78-05867A002008110026-1



Approved For Release 1999/09/10 : CIA-RDP